

Unit 2: cities in the world

11th lesson

- 5' – giving the test and explaining the requests.

The teacher explains about the test instructions.

- 50' – test (see next page)



NAME AND SURNAME

DATE

CLASS

GEOGRAPHY TEST – CITIES IN THE WORLD

1. Look at the table and cross the kind of landscape that you see:

PICTURE	URBAN/RURAL
 <p>https://citygreen-com.s3.us-west-2.amazonaws.com/wp-content/uploads/2019/07/12203645/How-trees-add-value-to-landscape-design.jpg</p>	<ul style="list-style-type: none"><input type="radio"/> Urban landscape<input type="radio"/> Rural landscape
 <p>https://images.unsplash.com/photo-1611703623235-832548772533?ixid=MnwxMjA3fDB8MHxzZWZyY2h8MTTh8fGNpdHkiMjBsYW5kc2NhcGV8ZW58MHx8MHx8&ixlib=rb-1.2.1&w=1000&q=80</p>	<ul style="list-style-type: none"><input type="radio"/> Urban landscape<input type="radio"/> Rural landscape
 <p>https://www.abc.net.au/news/image/4656840-3x2-940x627.jpg</p>	<ul style="list-style-type: none"><input type="radio"/> Urban landscape<input type="radio"/> Rural landscape

 <p>https://thumbs.dreamstime.com/b/shanghai-morning-city-landscape-empty-asphalt-road-shanghai-morning-city-landscape-asphalt-road-155903606.jpg</p>	<ul style="list-style-type: none"> o Urban landscape o Rural landscape
 <p>https://cdn.hswstatic.com/gif/rural-landscape-design-1.jpg</p>	<ul style="list-style-type: none"> o Urban landscape o Rural landscape
 <p>https://lh3.googleusercontent.com/proxy/9w5SH7dwuHRgA3lQgcy_ha7zos1Fr1Ok8Xk2XWIkE7Owsmw5BX1B43o4qgLMLZxMuP0expWQYpw56Kn1QFJMyRBZxikO-eURKQalu6TxGcYWC_meCmW285sZ_7Xcxb-cP3JBd8xx6vLw</p>	<ul style="list-style-type: none"> o Urban landscape o Rural landscape
 <p>https://previews.123rf.com/images/ostser777/ostser7771706/ostser777170600001/79486535-typical-street-view-in-venice-city-in-italy-urban-landscape.jpg</p>	<ul style="list-style-type: none"> o Urban landscape o Rural landscape

2. Try to write an advantage of living in a city and (in the other line) an advantage of living in the countryside.

a. CITY:



b. COUNTRYSIDE:

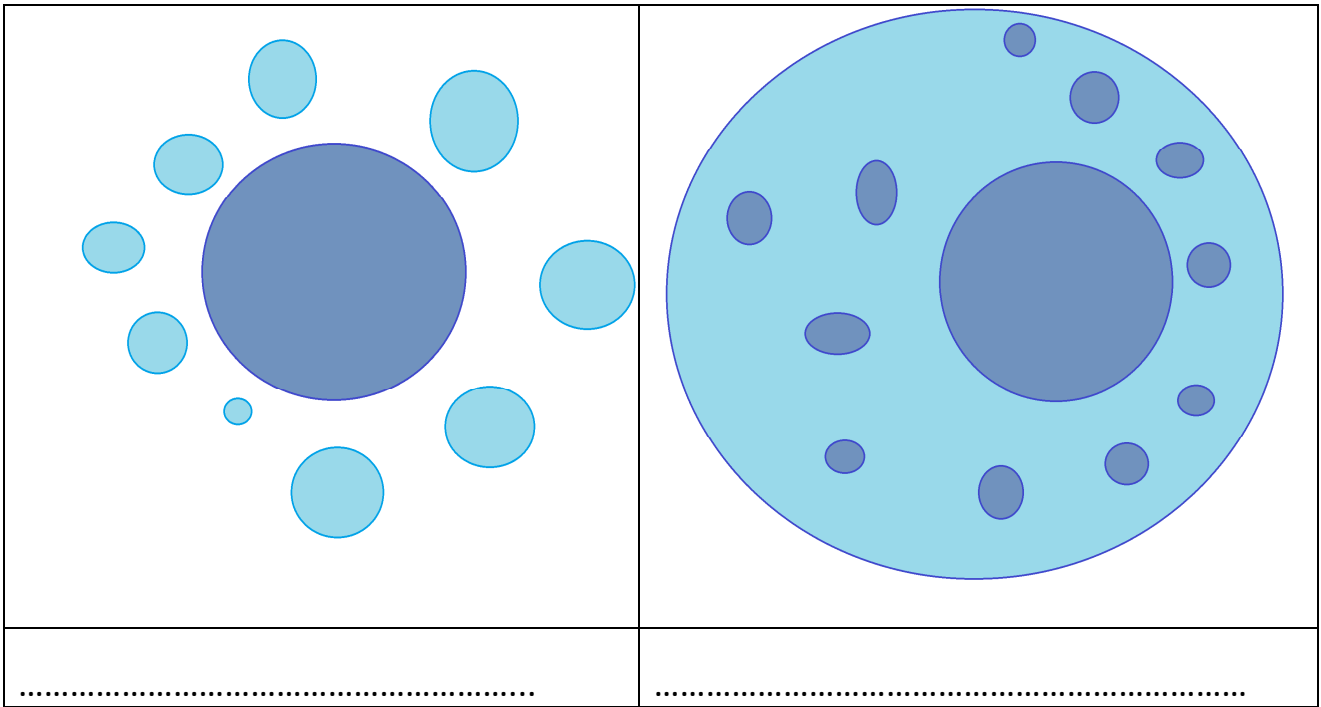
3. Complete the table with the right terms about the city:

CITY CENTRE – HIGH-DENSITY – HOMELESS – INDUSTRIAL DISTRICT – INHABITANT –
LOW-DENSITY – RAILWAY – SKYSCRAPER –

	having a low number of people in an area
	the part of a town or city that contains most of the shops, restaurants, and places of entertainment
	the system of travelling by train
	a person or animal that lives in a particular place
	a very tall building containing offices or flats
	an area of land where industrial companies have their buildings
	people without a place to live
	having a high number of people in an area

4. Look at the pictures and write which type of city they represent, between the four types of city that we learnt.

	
.....



5. On the world map, can you colour in **red** the area with the most megacities?



https://upload.wikimedia.org/wikipedia/commons/d/de/Blank_map_political_world_territories.png

6. On the Europe map, can you colour in **blue** the area where most people live?



<https://i.pinimg.com/originals/03/23/68/03236896d90ae2d8acfd854ff3230fa.gif>